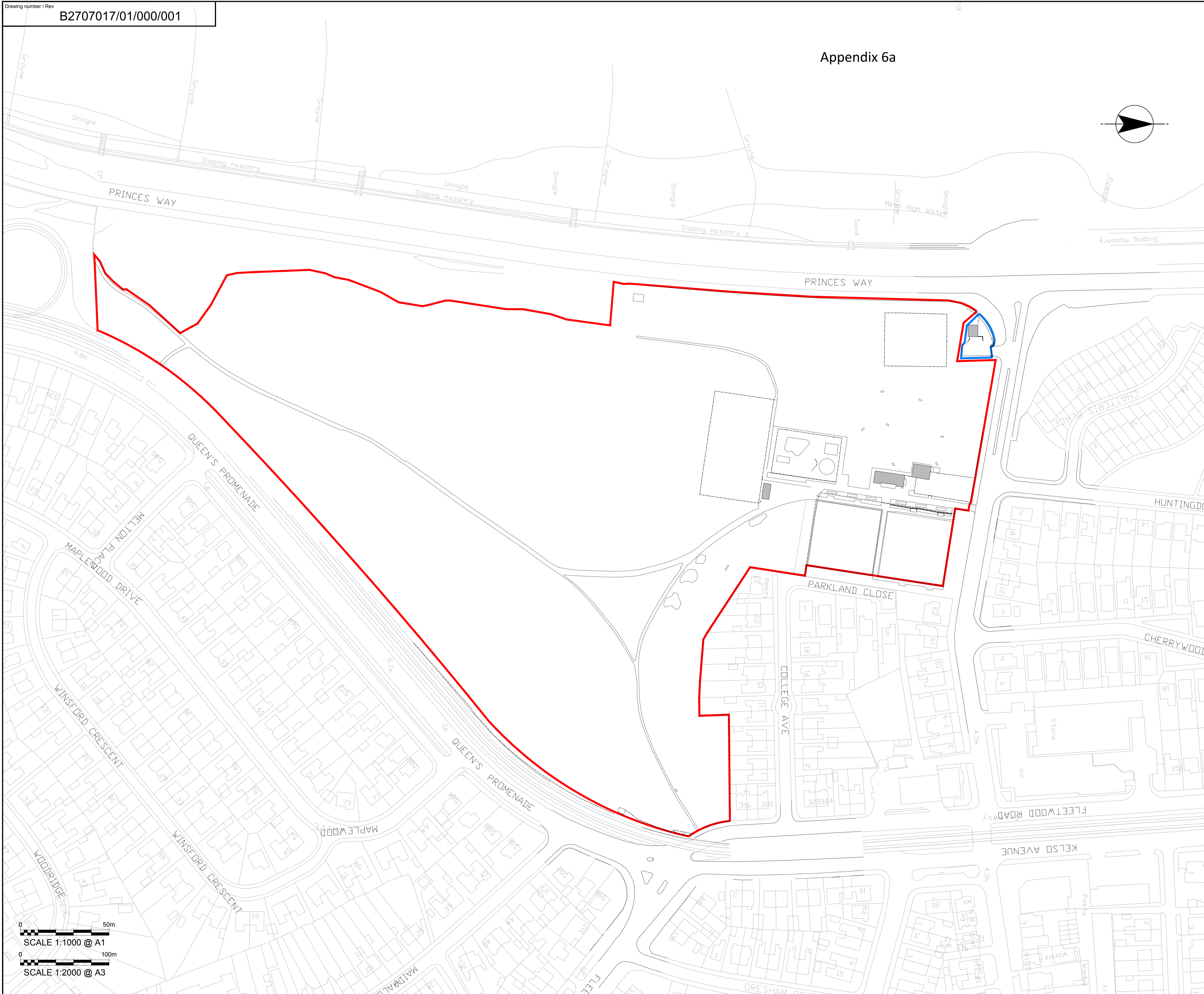


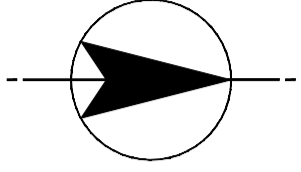
Appendix 6a



LEGEND

KEY


- SITE AREA
- AREA SHOWING EXTENT OF UU LAND OWNERSHIP



Red Line Boundary Hectares = 8.4 Ha



P:\B2707017 Anchorholme Outfall Extension\Jacobs Tower Bridge\000 SITE\B2707017-01-000-001 Site Location Plan.dwg - 25/01/2017 15:33:01 - Existing Site Plan - harmem



Rev	Rev. Date	Purpose of revision	Drawn	Checked	Rev'd	Appr'd
B	07-01-2017	REISSUED FOR PLANNING	CP	NH	DL	AJ
A	05-12-2016	ISSUE FOR PLANNING	CP	NH	DL	AJ



Client: **United Utilities**

Project: **ANCHORSHOLME OUTFALL PUMPING STATION**

Drawing title: **SITE LOCATION PLAN**

Drawing status: **PLANNING**

Scale: 1:1000 @ A1 1:2000 @ A3 **DO NOT SCALE**

Jacobs No. B2707017

Client no. M315/80040279/00/97/1001

Drawing number: **B2707017/01/000/001**

Rev: **B**

This drawing is not to be used in whole or part other than for the intended purpose and project as defined on this drawing. Refer to the contract for full terms and conditions.